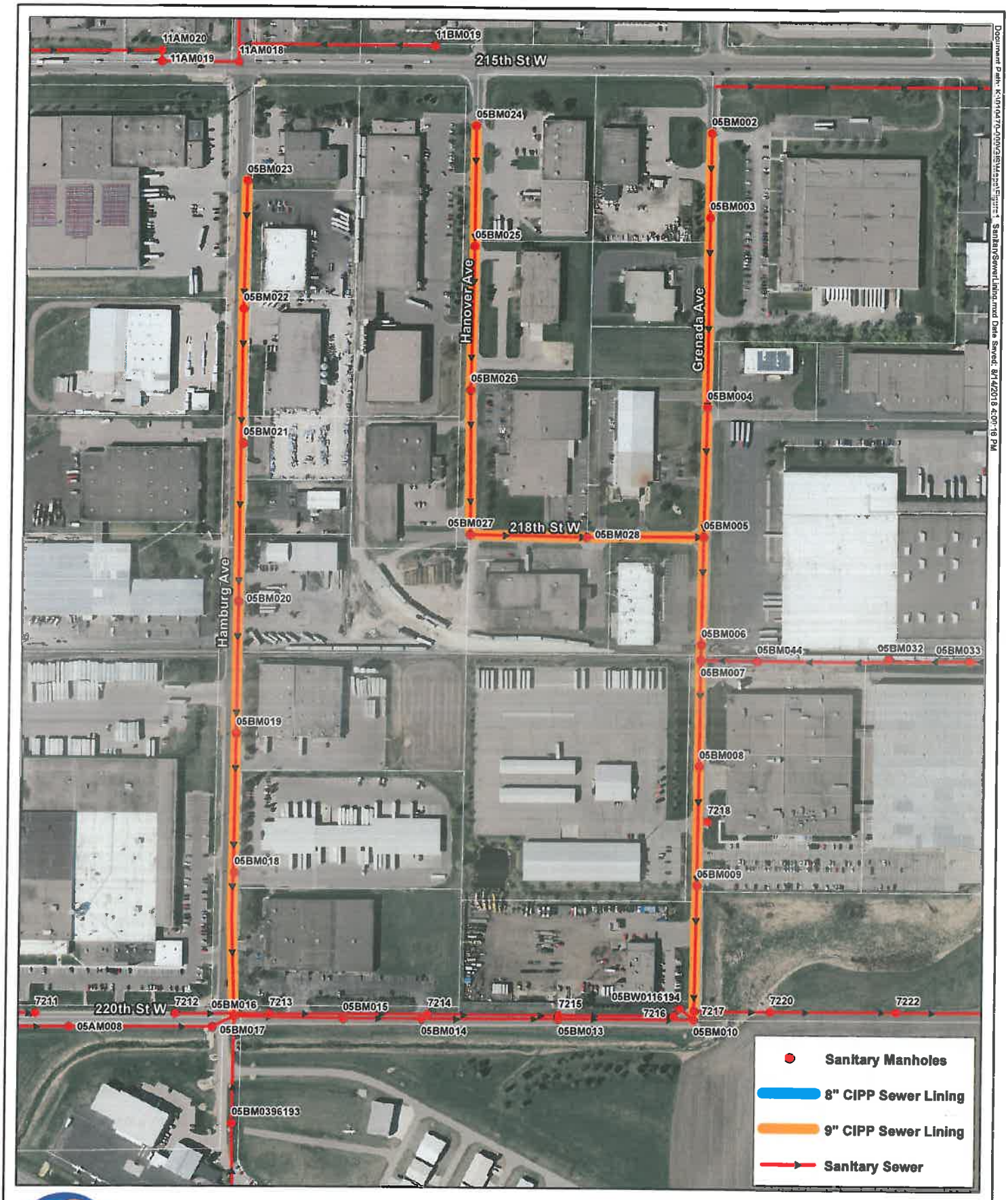

Document Path: K:\010470-000\GIS\Maps\Figure1_SanitarySewerLining.mxd Date Saved: 8/14/2018 4:00:16 PM

Lakeville

Figure 1 - Sanitary Sewer Improvement Map

2018 Sanitary Sewer Lining Project

Lakeville, MN

N

0 350 Feet

1 inch = 350 feet

WSB

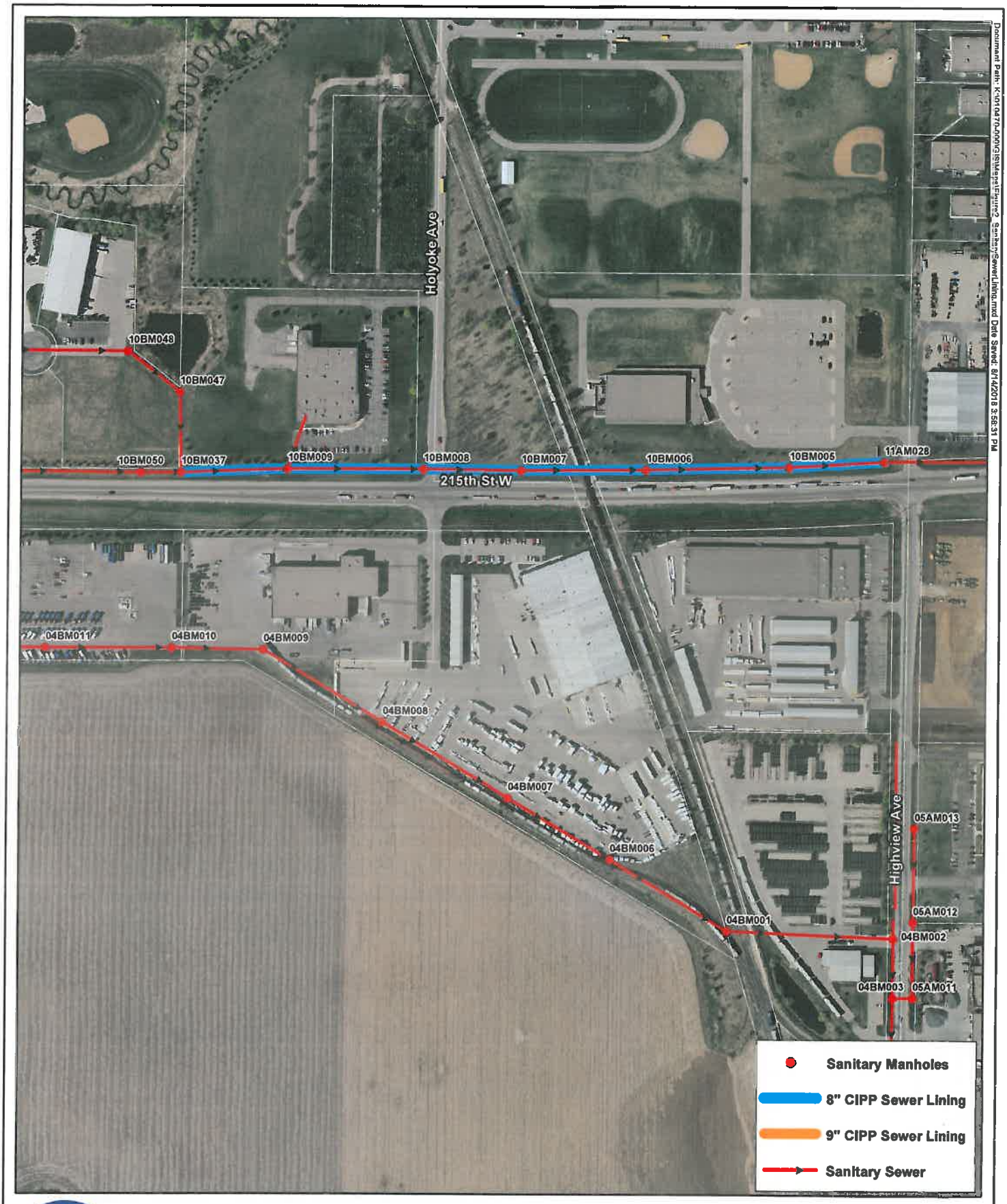

Lakeville

Figure 2 - Sanitary Sewer Improvement Map

2018 Sanitary Sewer Lining Project
Lakeville, MN

N

0 350 Feet
1 inch = 350 feet

WSB

Document Path: K:\0104170-000\GIS\Maps\Figure2_SanitarySewerLining.mxd Date Saved: 8/14/2018 3:58:31 PM

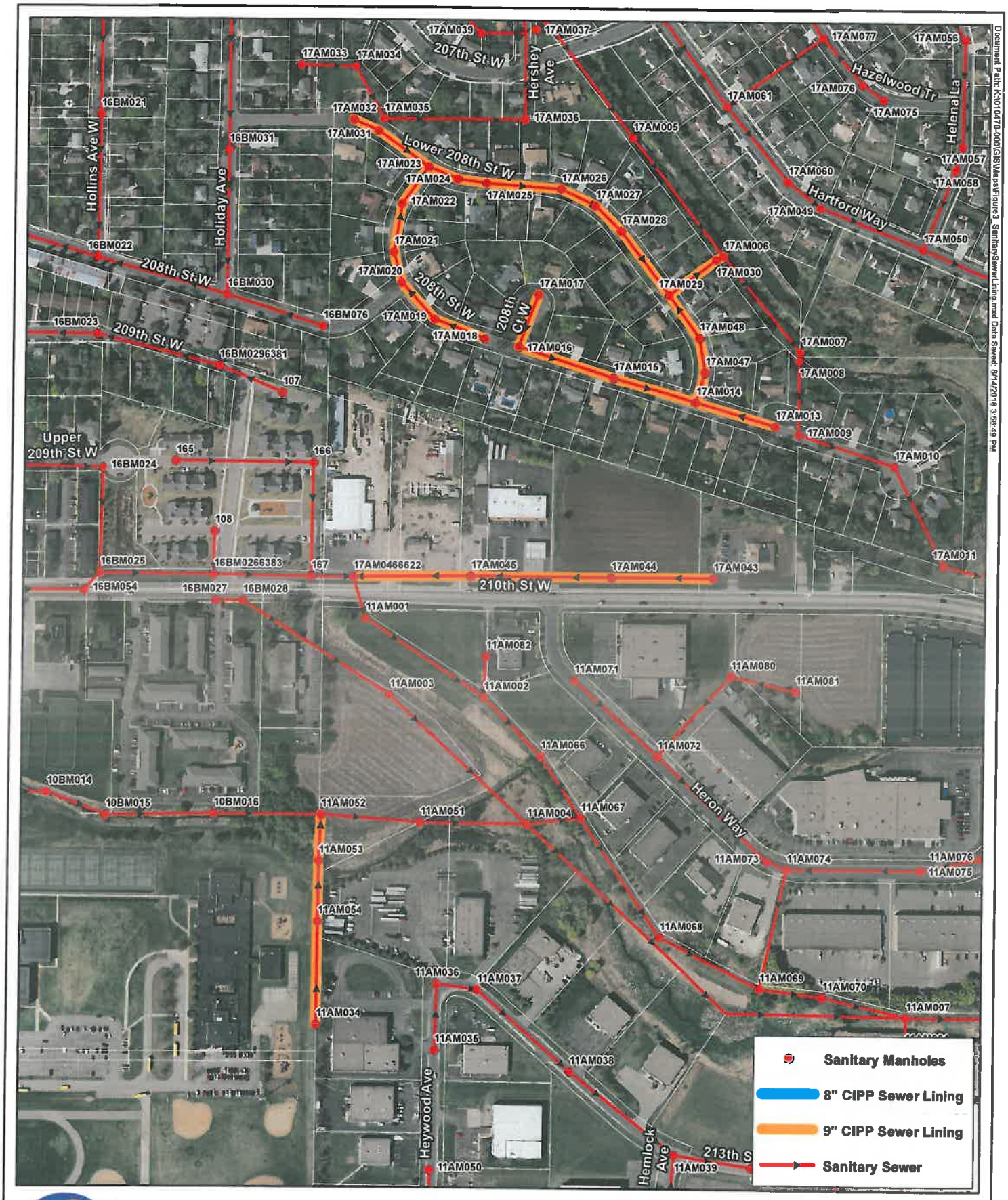

Lakeville

Figure 3 - Sanitary Sewer Improvement Map

2018 Sanitary Sewer Lining Project
Lakeville, MN

N

0 350 Feet
1 inch = 350 feet

WSB

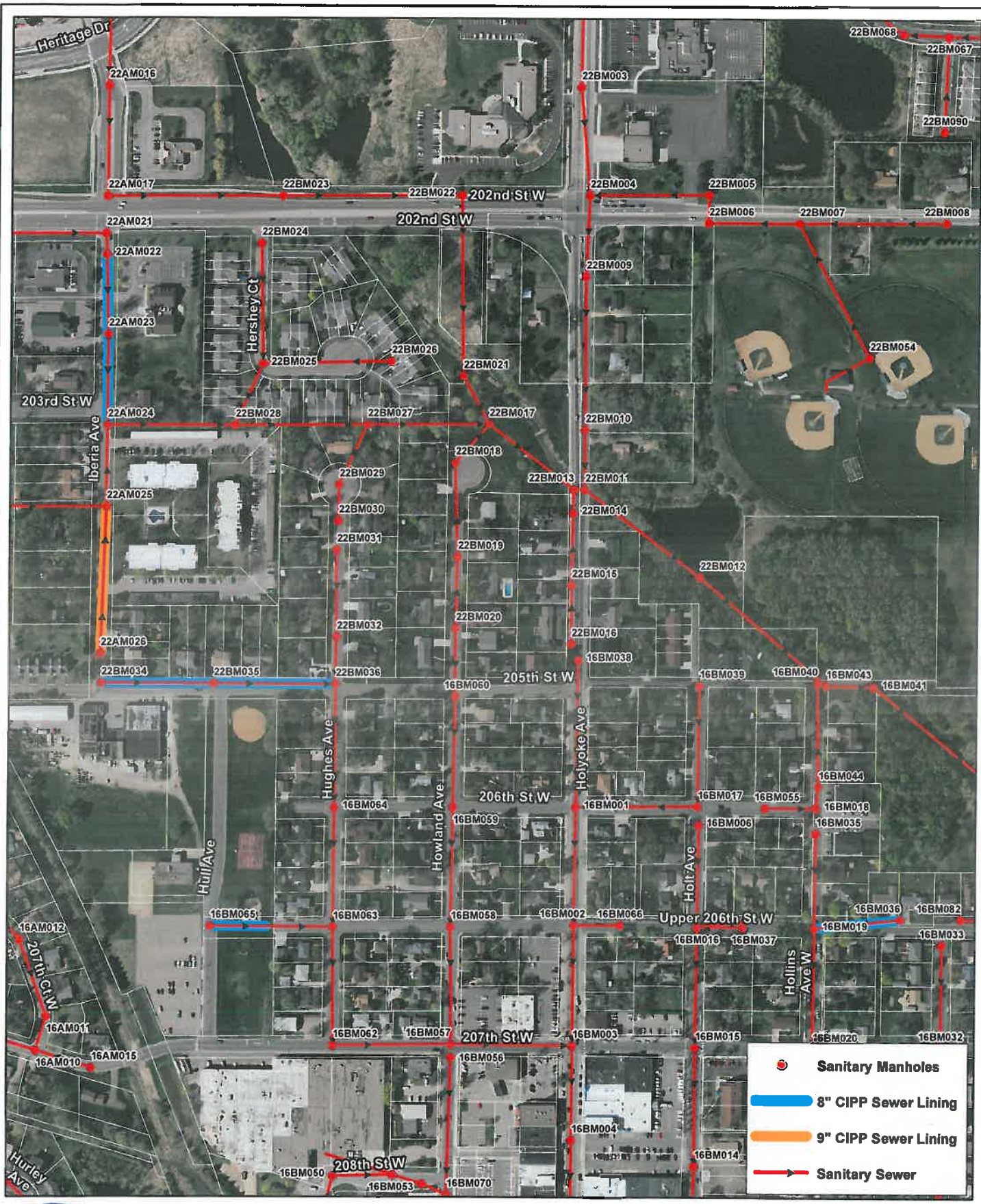

Lakeville

Figure 4 - Sanitary Sewer Improvement Map

2018 Sanitary Sewer Lining Project
Lakeville, MN

N

0 350 Feet
1 inch = 350 feet

WSB

Lakeville

Figure 5 - Sanitary Sewer Improvement Map

2018 Sanitary Sewer Lining Project
Lakeville, MN

N

0 350 Feet
1 inch = 350 feet

WSB

Document Path: K:\0104170-000\GIS\Maps\Figure5_SanitarySewerLining.mxd Date Saved: 8/14/2018 3:53:43 PM

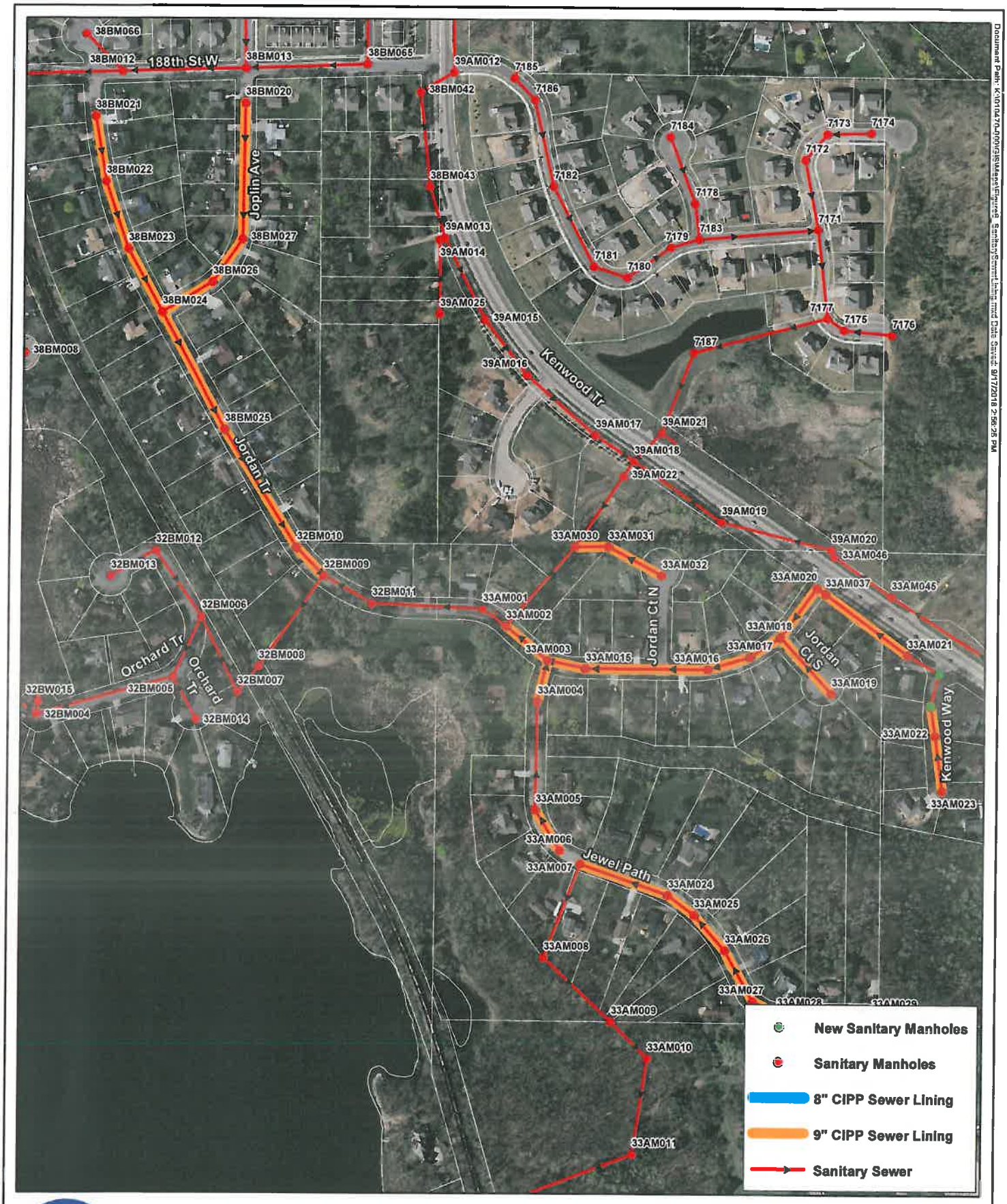

Lakeville

Figure 6 - Sanitary Sewer Improvement Map

2018 Sanitary Sewer Lining Project
Lakeville, MN

N

0 350 Feet
1 inch = 350 feet

WSB

Document Path: K:\01\0147\-000\GIS\Maps\Figure6_SanitarySewerLining.mxd Date Saved: 8/17/2018 2:56:25 PM

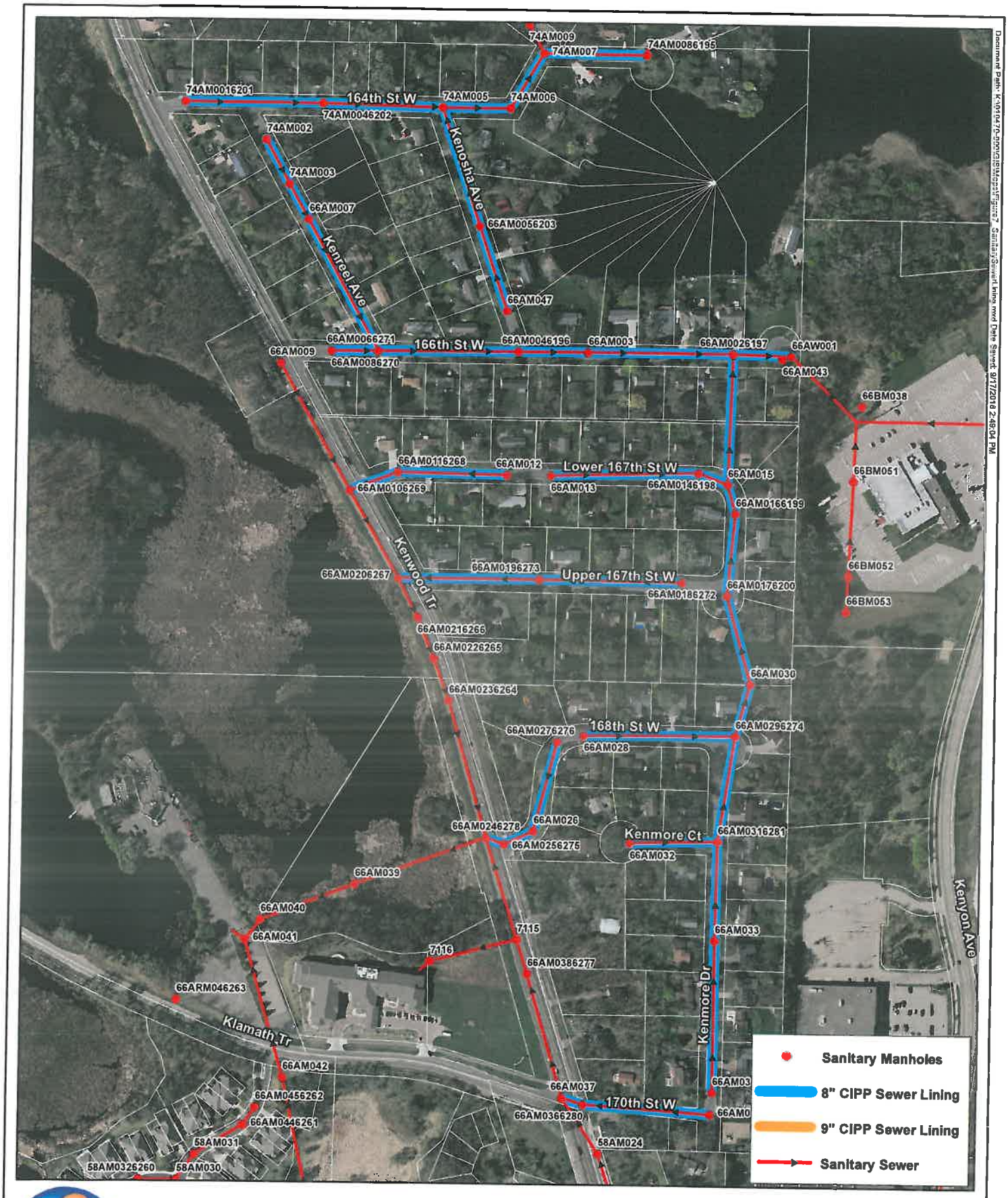

Lakeville

Figure 7 - Sanitary Sewer Improvement Map

2018 Sanitary Sewer Lining Project

Lakeville, MN

N

0 350 Feet

1 inch = 350 feet

WSB